

CORNER RESTORATION

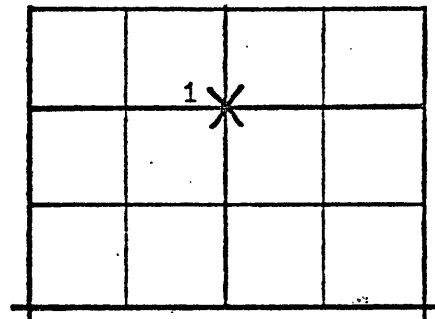
Sec. 1

CORNER Center 1/4 TWP T14S RANGE R32E

ORIGINAL SURVEY BY:

CONTRACT NUMBER:

CONTRACT DATE:



ORIGINAL DESCRIPTION:

No original corner set.


**RECEIVED AND
FILED**

DEC 22 1976

John Liveira
JOHN LIVEIRA, County Clerk

By _____ Deputy

RESTORATION BY, STAMP AND DATE:



June 5, 1976

EVIDENCE FOUND:

No evidence.

This corner set by the intersection of the two center lines of the section, No. 1. That is: The first line is the line between the N. 1/4 and the S. 1/4 corners of Sec. 1, T14S R32E W.M. The second line used is the line between the E. 1/4 and the W. 1/4 corners of Sec. 1 T14S R32E W.M.

DESCRIPTION OF MONUMENTS AND ACCESSORIES SET AND METHODS USED:

Show how trees are scribed and basis of bearings, including compass var.

At the corner point: Set a monument, mounted on a 2"x14" iron pipe, set 11" in the ground, with a brass cap marked as shown.

From which I scribe NEW BEARING TREES:

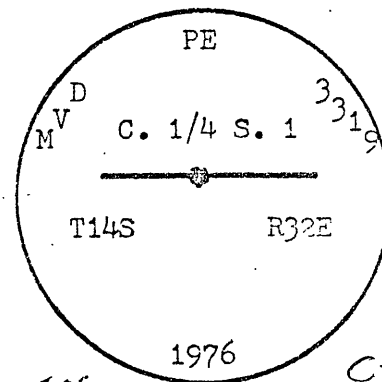
A pine 10" diam., bears S44°W 33.8 ft., mkd.
X BT.

A pine 9" diam., bears S33°E 48.5 ft., mkd.
C1/4 S1 BT.

These trees were scribed and tagged by the G.C.S.

I surrounded corner with mound of stone. I used a compass with a 20° east variation and steel tape measuring to face of BT.

MONUMENT MARKED



Complete and File with Office of the Grant
County Surveyor, Grant County, Oregon,
Courthouse, Canyon City, Oregon 97820

SEE SURVEY 406

C-23